

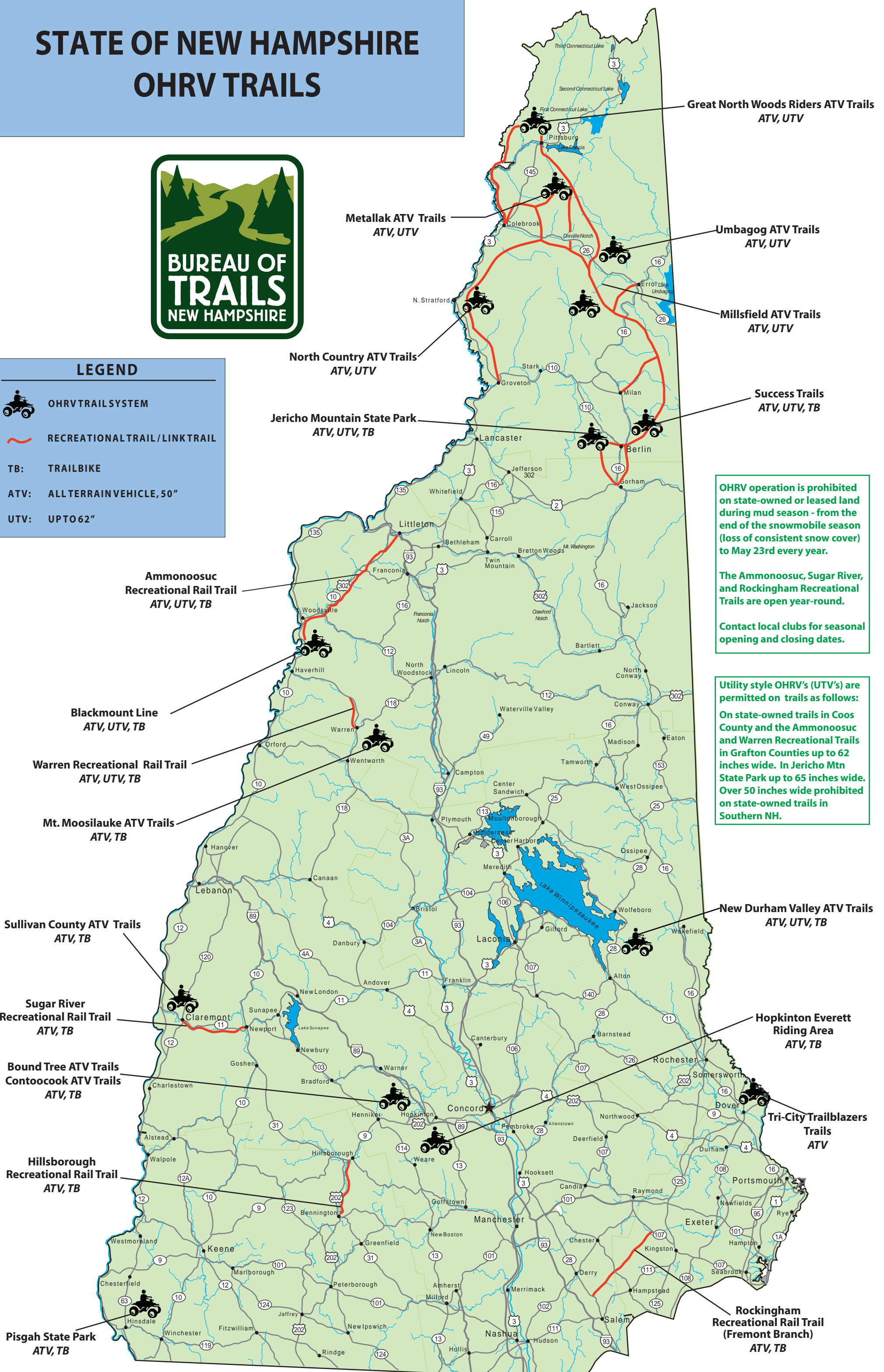


STATE OF NEW HAMPSHIRE OHRV TRAILS



LEGEND

-  OHRV TRAIL SYSTEM
-  RECREATIONAL TRAIL / LINK TRAIL
- TB: TRAILBIKE
- ATV: ALL TERRAIN VEHICLE, 50"
- UTV: UPTO 62"



Great North Woods Riders ATV Trails
ATV, UTV

Metallak ATV Trails
ATV, UTV

Umbagog ATV Trails
ATV, UTV

North Country ATV Trails
ATV, UTV

Millsfield ATV Trails
ATV, UTV

Jericho Mountain State Park
ATV, UTV, TB

Success Trails
ATV, UTV, TB

Ammonoosuc Recreational Rail Trail
ATV, UTV, TB

OHRV operation is prohibited on state-owned or leased land during mud season - from the end of the snowmobile season (loss of consistent snow cover) to May 23rd every year.

The Ammonoosuc, Sugar River, and Rockingham Recreational Trails are open year-round.

Contact local clubs for seasonal opening and closing dates.

Blackmount Line
ATV, UTV, TB

Utility style OHRV's (UTV's) are permitted on trails as follows:
On state-owned trails in Coos County and the Ammonoosuc and Warren Recreational Trails in Grafton Counties up to 62 inches wide. In Jericho Mtn State Park up to 65 inches wide. Over 50 inches wide prohibited on state-owned trails in Southern NH.

Warren Recreational Rail Trail
ATV, UTV, TB

Mt. Moosilauke ATV Trails
ATV, TB

Sullivan County ATV Trails
ATV, TB

New Durham Valley ATV Trails
ATV, UTV, TB

Sugar River Recreational Rail Trail
ATV, TB

Hopkinton Everett Riding Area
ATV, TB

Bound Tree ATV Trails
Contoocook ATV Trails
ATV, TB

Tri-City Trailblazers Trails
ATV

Hillsborough Recreational Rail Trail
ATV, TB

Pisgah State Park
ATV, TB

Rockingham Recreational Rail Trail (Fremont Branch)
ATV, TB

TRAIL INFORMATION

For trail information and updates, visit www.nhtrails.org. Individual trail system maps and additional information can be obtained from the local maintaining trail club. See website for links and contact info. The majority of designated trail systems are closed from the end of snowmobile season until **May 23rd** of every year ("mud season"). Always check with local clubs for specific opening and closing dates.

ATV & TRAIL BIKE TRAIL AREAS: All designated trail systems and parking areas listed below may be closed or rerouted at any time for safety, maintenance, environmental, or landowner purposes. Likewise, additional trails and/or parking areas may be added.

GREAT NORTH WOODS REGION

PITTSBURG: NO TRAIL BIKES. *Parking* - Route 3 North, turn west onto Back Lake Road (by Hicks Lumber), 0.3 miles on left.

NORTH STRATFORD: NO TRAIL BIKES. *Parking* - Route 3, at Burns Truck Stop (Gulf).

ERROL: NO TRAIL BIKES. *Parking* - Route 26, 3 miles East of Errol center, turn right onto Corser Brook Road, go 7 miles, park by bridge.

MILLSFIELD/DUMMER: NO TRAIL BIKES. *Parking* - from Route 16, turn West onto Millsfield Pond Road (just north of Errol town line), 5 miles up.

BERLIN/SUCCESS: **Success Trail;** *Parking* - Route 16, right onto Unity Street (by Irving station, over James Cleveland bridge) to Hutchins Street, right onto Success Pond Road (follow signs).

BERLIN: **Jericho Mountain State Park;** *Parking* - Route 16 North to Route 110 to Jericho Lake Road (at JMSP Sign), parking at end of road. **To see the master plan and the latest developments and maps for Jericho Mountain State Park, visit www.nhtrails.org.**

STEWARTSTOWN: **Coleman State Park;** *Parking* - Diamond Pond Road.

WHITE MOUNTAINS REGION

NORTH HAVERHILL: **Blackmount Rail Trail;** ** Parking* - Route 10 next to the "Augie's Take-A-Break" Pavilion.

LITTLETON TO WOODSVILLE: **Ammonoosuc Recreational Rail Trail;** ** Parking* - in Lisbon, off Central Street (Landaff Road) next to old train station. See signs at Junction of Route 302 and Central Street.

***NOTE:** Ammonoosuc and Blackmount Trails connect in Woodsville behind Bond Auto Parts.

WARREN: **Warren Recreational Rail Trail;** *Parking* - Junction of Routes 25 and 25C.

LAKES REGION

NEW DURHAM/ALTON: **Den Trails Parking** - from Alton Circle take Route 28 North 8 miles, right onto Rines Road, left turn before Caverly Road, follow signs.

DARTMOUTH/LAKE SUNAPEE REGION

CLAREMONT: **Burger King Trails Parking** - Washington Street/Route 11 & 103 behind Burger King. **Cat Hole Trails Parking** - Washington Street (Routes 11 & 103 West), turn right onto Winter Street (just past Wal-mart), take right onto Veteran's Park Road, at intersection of Foisy Hill Road & Cat Hole Road, bear left and go up hill on Cat Hole Road, pavements ends, parking is 1/4 mile on the left.

CLAREMONT TO NEWPORT: **Sugar River Recreational Trail;** *Newport Parking* - from town center, north on Route 10, left on Belknap Avenue, go by Library, 0.1 mile on right. *Claremont Parking* - from Newport, Route 11/103 West, 1.5 miles on left.

MERRIMACK VALLEY REGION

DUNBARTON/WEARE: **Hopkinton-Everett Riding Area;** *Parking* - from Junction and blinking light at Routes 77 & 13, go straight across to Route 77, left onto Ray Road, follow signs for OHRV parking.

WEST HOPKINTON/HENNIKER/WARNER: *Parking* - from Route 9/202 take Route 127 North 1.2 miles, take left over covered bridge.

MONADNOCK REGION

HILLSBOROUGH TO BENNINGTON: **Hillsborough Recreational Rail Trail;** *Parking* - Union Road to Long Woods Road in Deering, take first right after road turns to dirt (Deering Fish & Game Club).

HILLSBOROUGH/WINDSOR: *Parking* - from Route 9, north on Route 31, 3/4 mile on left (across from Edwards pit).

RICHMOND/TROY/SWANZEY: *Parking* - from Route 32 in Richmond, turn onto Fish Hatchery Road; 100 feet before powerlines, turn left into dirt drive, then right into parking area. Two place trailers only. Do not block driveway.

WINCHESTER: **Pisgah State Park;** *Parking* - on north side of Route 119, about 3 miles from Route 10, (or about 2.5 miles from Route 63).

SEACOAST REGION

DERRY TO FREMONT: **Rockingham Recreational Trail/Fremont Branch;** *Parking* - in Fremont across from Fremont Town Library near intersection of Routes 107 & 111A. *Parking* - in Derry from Route 28 Bypass, to East Derry Road, right on Warner Hill Road, 1.5 miles on left.

DOVER/ROLLINSFORD/SOMERSWORTH: *Parking* - from downtown Dover: north on Route 108, right onto Old Rollinsford Road (at Wentworth-Douglas Hospital), follow signs.

OHRV Width Restrictions: All state owned or managed trails in southern NH are restricted to 50" (ATV) wide machines or less. Trails in Coos County and the Warren & Ammonoosuc Recreation Trails allow ATV's and UTV's up to 62" wide. OHRV's up to 65" wide may be operated at Jericho Mountain State Park only.

ATV Definition

In New Hampshire, an All Terrain Vehicle (ATV) is any motor-driven vehicle which has one or more low pressure tires (less than **10 psi**) designed to carry one driver and/or payload, weighing less than **1,000 lbs.**, and not exceeding **50** inches in width.

WETLANDS WARNING: Do not ride through or in wetlands, streams, ponds, or wet meadows. Riding in wetlands is illegal and violators may be fined up to **\$10,000**. Wetlands provide critical wildlife habitat and protect our state's water quality. For more information, visit the New Hampshire Department of Environmental Services - Wetlands Bureau website at des.nh.gov/organization/divisions/water/wetlands/. **STAY LEGAL - STAY DRY.**

It is recognized that OHRV operation may be hazardous. Therefore, each person who drives or rides an OHRV accepts the dangers inherent in the sport and shall not maintain an action against an owner, occupant, or lessee of land for any injuries which result from such inherent risks, dangers, or hazards (per NH RSA 215-A:5-c).

REGISTRATIONS, ENFORCEMENT, & SAFETY

The **New Hampshire Fish & Game Department** is responsible for **OHRV registrations**, **OHRV safety education**, and is the primary **OHRV law enforcement** agency in New Hampshire. (Please note, all law enforcement officers in New Hampshire are empowered to enforce OHRV laws.) For questions regarding OHRV registrations and agent locations, OHRV laws, or OHRV Safety Education Courses, please contact the New Hampshire Fish & Game Department (contact information below).

Current New Hampshire registration fees: Resident OHRV - \$55.00; Resident trail bike - \$46.00; Non-resident OHRV - \$74.00; Non-resident trail bike - \$65.00. Funds from registrations are used to build and maintain OHRV trails in New Hampshire.

Reciprocity with other states: There is currently no reciprocity between **Maine, Massachusetts, Vermont and New Hampshire.** Non-residents must register their OHRV within the state they wish to ride. NH & VT have an area of Commerce Trails located in Colebrook, Stewartstown and Canaan, VT. Machines registered in either state may operate on these NH trails.

LANDOWNERS AND LAND USERS

The majority of public OHRV trails in New Hampshire have been established on private land. Public use of private land is a privilege, not a right. It has been a long-standing New Hampshire tradition for landowners to allow their property to be used by the public for recreational pursuits. Abuse of this privilege threatens the continuation of this tradition. In order to preserve this tradition of land access for future generations, it is in the interest of all recreational users to do their part to work with and respect each other, and to care for the land and respect the landowners. Remember, you are a guest of the landowner. Communicate, cooperate, and be respectful to the land and its owner. Without them, YOU won't get far.

Landowner Permission Requirements: The NH Bureau of Trails and volunteer trail clubs have obtained landowner permission to maintain the public OHRV trail systems listed on this flyer. If you are not legally operating on any of these trail system or on your own property, you are required (per NH RSA 215-A: 29, XI) to have written landowner permission to do so. You must then carry the written permission with you while operating. This applies to private, town, state, and federal lands.

OHRV use on public roads is prohibited. Only municipal & specific state roads in Coos County that have been designated and signed open for public OHRV use are legal to ride. Use of town roads require permission from the municipal governing body. This includes unmaintained (Class VI) town roads. Check with the local town office or trail club. If in doubt, stay off the road.

Loud OHRV'S are one of the primary reasons for trail closures. In New Hampshire, the exhaust of OHRV'S cannot emit noise in excess of 96 decibels. It is illegal to modify an exhaust system that increases the noise level. **Less noise = more trails.**

**STAY ON TRAIL
OR STAY HOME**

CONTACT INFORMATION

Ammonoosuc Valley ATV Club

PO Box 63, Bath, NH 03740

www.avatv.org

info@avatv.org

Androscoggin Valley ATV Club

PO Box 534, Berlin, NH 03570

www.avatvclub.org

info@avatvclub.org

Blurred Vision ATV

34 Scarpa Lane, Center Barnstead,

NH 03229

www.bvatvclub.com

Bound Tree ATV Club

PO Box 735, Contoocook, NH 03229

www.boundtree.org

apirosoe@mettlecom.com

Contoocook Valley ATV

PO Box 357, Henniker, NH 03242

5pats@tds.net

Great North Woods Riders ATV Club

PO Box 218, Pittsburg, NH 03592

www.greatnorthwoodsatv.org

info@gnwratv.org

Kilkenny Trail Riders

PO Box 64, Lancaster, NH 03584

Merrimack Valley Trail Riders

(Trail Bike Club)

12 Bill Street, Derry, NH 03038

www.mvtr.org

Millsfield ATV Club

16 Chasebrook Circle, Litchfield, NH 03052

www.millsfieldatv.com

Mount Moosilauke ATV Club

PO Box 23, Warren, NH 03279

www.mmatvc.org

vernon/brigham@hotmail.com

Metallak ATV Club

PO Box 318, Colebrook, NH 03576

www.metallakatvclub.com

metallakatv@hotmail.com

New Durham Valley ATV Club

PO Box 441, New Durham, NH 03785

www.newdurhamvalleyatvclub.com

North Country ATV Club

PO Box 161, North Stratford, NH 03590

www.northcountryatv.com

New Hampshire ATV Club

PO Box 123, Derry, NH 03038

www.nhatv.com

info@nhatv.com

Presidential OHRV Club

PO Box 152, Gorham, NH 03581

www.presidentialohrvclub.com

Salmon Brook Trail Riders

PO Box 261, Sanbornton, NH 03269

calleymetal@metrocast.net

Sullivan County ATV Club

PO Box 64, Claremont, NH 03743

www.sullivancountyatv.org

emailnh@aol.com

Sunset Riders ATV Club

PO Box 697, Berlin, NH 03570

Tri City Trail Blazers

36A Railroad Ave,

Rochester, NH 03839

www.nhtricitytrailblazers.com

tricitytrailblazers@hotmail.com

Umbagog ATV Club

PO Box 71, Errol, NH 03579

kroy571526@aol.com



NH Bureau of Trails, PO Box 1856, Concord, NH 03302

www.nhtrails.org; nhtrails@dred.nh.gov; (603) 271-3254

NH Fish & Game Department-Enforcement Division, 11 Hazen Drive, Concord, NH 03301 www.ride.nh.gov; ohrv@wildlife.nh.gov; (603) 271-3129

NH Off Highway Vehicle Association, 26 South Main Street, PMB #281, Concord, NH 03301, (888) 847-1964, www.nhohva.org; info@nhohva.org