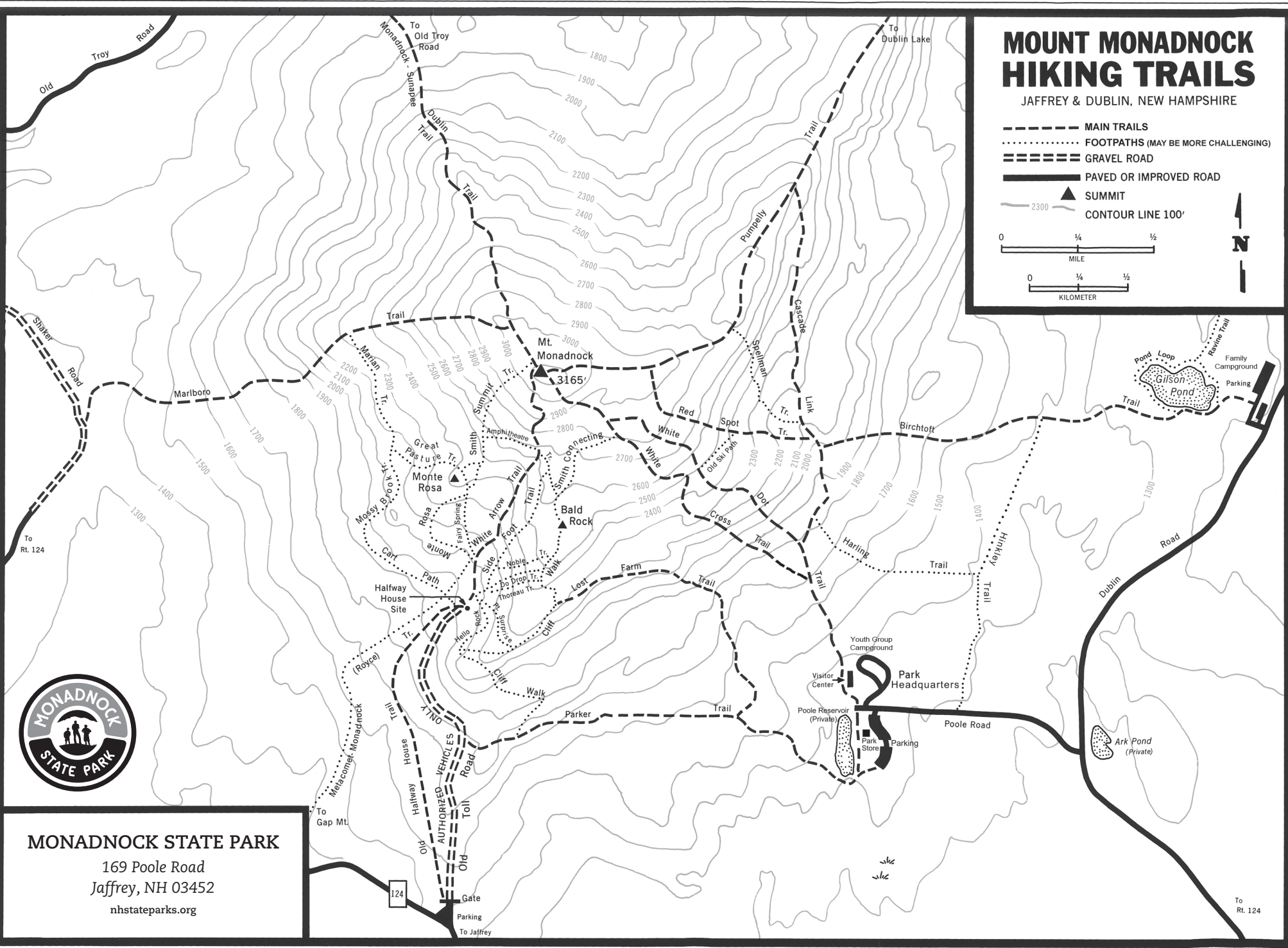
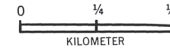
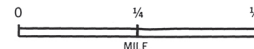


# MOUNT MONADNOCK HIKING TRAILS

JAFFREY & DUBLIN, NEW HAMPSHIRE

- MAIN TRAILS
- ..... FOOTPATHS (MAY BE MORE CHALLENGING)
- ==== GRAVEL ROAD
- PAVED OR IMPROVED ROAD
- ▲ SUMMIT
- 2300 — CONTOUR LINE 100'



## MONADNOCK STATE PARK

169 Poole Road  
Jaffrey, NH 03452  
nhstateparks.org

124

To Rt. 124



# Monadnock State Park

## Hiker Responsibility Code

You are responsible for getting yourself there and back, so be prepared!

### Knowledge & Gear

Become self-reliant by learning about the terrain, conditions, and local weather. Be familiar with and know how to properly use your equipment before you start.

### Leave your Plans

Tell someone where you are going, the trails you are hiking, when you will return, and your emergency plans.

### Stay Together

When you start as a group, hike as a group, and end as a group. Pace your hike to the slowest person.

### Turn Back

Weather changes quickly on the mountain. Fatigue and unexpected conditions can also affect your hike. Know your limitations and when to postpone your hike. The mountain will be there another day.

### Emergencies

Even if you are heading out for just an hour, an injury, severe weather or a wrong turn could become life threatening. Don't assume you will be rescued; know how to rescue yourself.

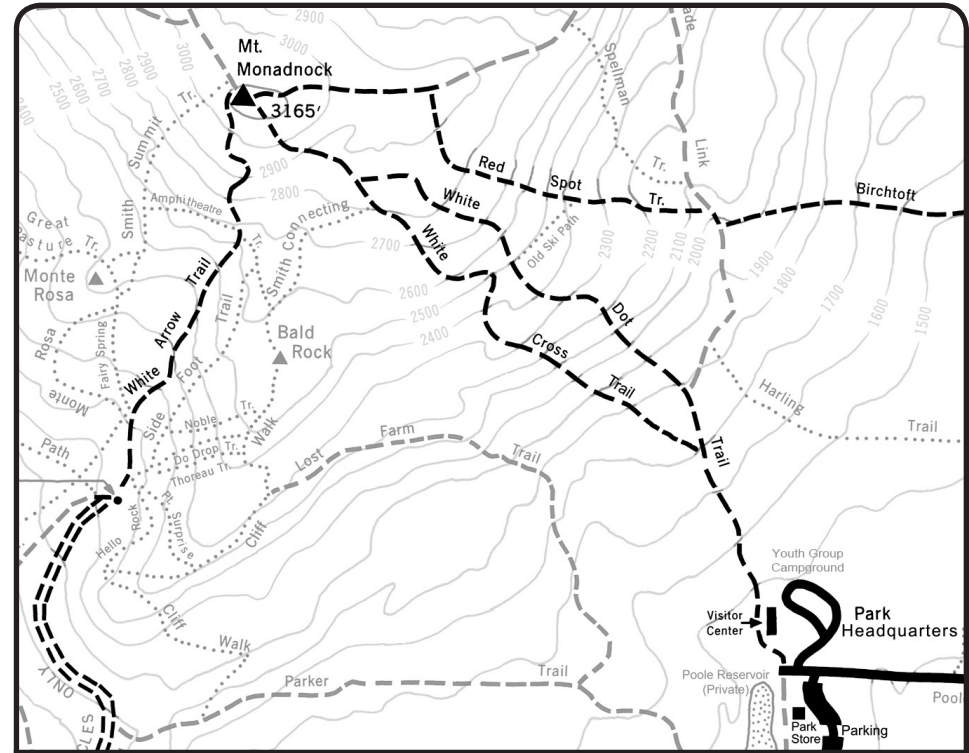
Share the Hiker Code with others and Hike Safe!



Donate to  
Monadnock  
State Park:



Monadnock State Park  
169 Poole Rd  
Jaffrey, NH 03452  
603-532-8862  
NHSTATEPARKS.ORG



Most Direct Routes to the Summit

- Summit Elevation.....3,165'
- Park Headquarters.....1,375'
- Old Toll Road.....1,485'
- White Arrow: 2.3 miles,  
~2 ½ hrs to summit
- White Dot: 2 miles,  
~2 hrs to summit
- White Cross: 2.2 miles,  
~2 ½ hrs to summit
- Gilson Pond Area.....1,200'
- Birchtoft/Red Spot: 3.5 miles,  
~3 ¼ hrs to summit

FOR EMERGENCIES CALL: 9-1-1 OR MONADNOCK STATE PARK 603-532-8862