

# GRANT-IN-AID OHRV TRAIL SIGN ORDER FORM 2023

**BUREAU OF TRAILS**  
 172 Pembroke Road  
 Concord, NH 03301  
 (603) 271-3254  
 FAX (603) 271-3553



**CLUB NAME**

**COUNTY**


**TRAIL ADMINISTRATOR (TA)**

**TA's CELL PHONE #**


**OTHER TYPE SIGN REQUESTS**

**TA's SIGNATURE:**


## REGULATORY SIGNS




QUANTITY  
WHITE/GREEN  
TRAIL BIKES  
PERMITTED  
9x12



QUANTITY  
ORANGE  
OHRV &  
TRAIL BIKES  
PROHIBITED  
12x12




QUANTITY  
RED STOP  
12x12




QUANTITY  
ORANGE  
TRAIL BIKES  
PROHIBITED  
12x12


## TRAIL MARKER SIGNS



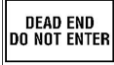
QUANTITY  
WHITE/GREEN  
TRAIL DIRECTION  
9x12



QUANTITY  
WHITE/GREEN  
TRAIL BLAZE  
5x7




QUANTITY  
ORANGE  
STAY ON  
TRAIL  
8x12




QUANTITY  
ORANGE  
DEAD END  
8x12

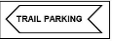
## INFORMATIONAL SIGNS




QUANTITY  
WHITE/GREEN  
BLANK TRAIL INFO  
8x12




QUANTITY  
PARKING  
RIGHT  
12x24




QUANTITY  
PARKING  
LEFT  
12x24



QUANTITY  
TRAIL HEAD  
9x12




QUANTITY  
WHITE/GREEN  
STAY DRY  
8x12




QUANTITY  
LANDOWNER  
12x12


## WARNING SIGNS




QUANTITY  
JUNCTION  
AHEAD  
12x12




QUANTITY  
STOP AHEAD  
12x12




QUANTITY  
GATE AHEAD  
12x12




QUANTITY  
BRIDGE  
AHEAD  
12x12




QUANTITY  
YELLOW  
DIRECTIONAL  
ARROW  
12x12




QUANTITY  
OBJECT  
MARKER  
8x8



QUANTITY  
SLOW  
12x12



QUANTITY  
LOGGING AHEAD  
12x12



QUANTITY  
PLANTATION  
12x12